



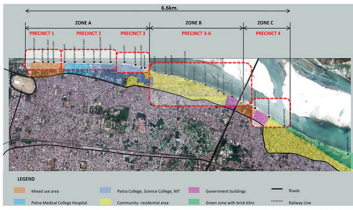
UIA2020RIO

27th World Congress of Architects

Project Name: RIVERFRONT DEVELOPEMENT , PATNA

Authors: Nishant Ial/Nilaa

Country: INDIA



RIVERFRONT REVITALIZATION- NEW PUBLIC REALM AT RIVER GANGES , PATNA

THE 6.6 KM STRETCH FROM COLLECTORATE GHAT TO NAJJAR GHAT IN LENGTH AND IN DEPTH BETWEEN THE RIVER EDGE AND THE ASHOK RAJ PATH. THE PRECINCTS IN THE DEPTH ARE OF VARIOUS KIND OF USES RANGING FROM PUBLIC MIXED USE, INSTITUTIONAL, COMMUNITY AND RESIDENTIAL.

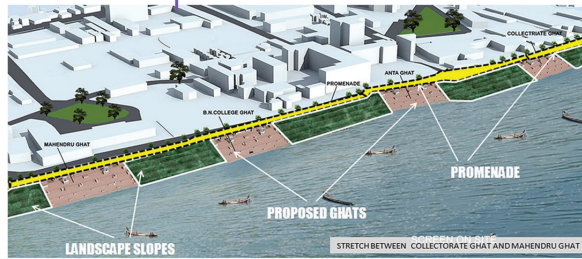
THE PROMENADE AND THE GHATS WOULD FORM THE TRANSFORMATION ZONES BETWEEN THE RIVER AND EDGE. THE PRESENT URBAN FABRIC ALONG EDGE MOSTLY DATING BACK TO AROUND THE INDEPENDENCE PERIOD RUNS CONTINUOUSLY ALONG AND UP TO THE RIVER EDGE THEREBY LEAVING VERY LITTLE SPACE FOR ANY FORM OF INTERVENTION AT THE RIVER'S EDGE.

THE DESIGN COMPONENTS WOULD MAXIMIZE AND OPTIMIZE THE SPACE USAGE AVAILABLE ON THE RIVER EDGE. THE PROPOSED PROMENADE HAS BEEN DESIGNED TO RETROFIT THE EXISTING BOUNDARY CONDITIONS WITH GHATS AND CONNECTING LANDSCAPE CREATING ACCESS TO RIVER WHEREVER POSSIBLE.

DESIGN STRATEGY: COHENSIVE URBAN SPACE

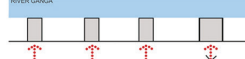
THE STRATEGIES PROPOSE TO CREATE A PERMANENT EDGE PROMENADE CONNECTING VARIOUS ISOLATED GHATS AND VARIETY OF ACCESS TO THE RIVER LIKE THE GHATS, TERRACES, VIEWING DECKS AND STEPPED GREEN TERRACES. THE PROMENADE WOULD HAVE A RANGE OF FACILITIES TO ENGAGE THE USERS AND ACT AS

EXISTING GHAT AND DILAPIDATED RIVER EDGE



EXISTING CONDITION

ISOLATED GHATS UNSAFE ZONE/ BACK OF THE CITY GARBAGE DUMPING





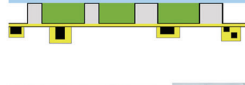
PROPOSED URBAN EDGE

7KM LONG NEW URBAN EDGE AND STRENGTHENED NETWORK CONTINUOUS EDGE



PROPOSED FACILITIES

PUBLIC FACILITIES, LANDSCAPE ZONES, PUBLIC SPACES, COMMUNITY BUILDINGS



ENVIRONMENT REMEDIATION AND PUBLIC SPACE NETWORK ALONG RIVER GANGES



All the worlds. Just one world
Architecture 21